

# A1 Birtley to Coal House

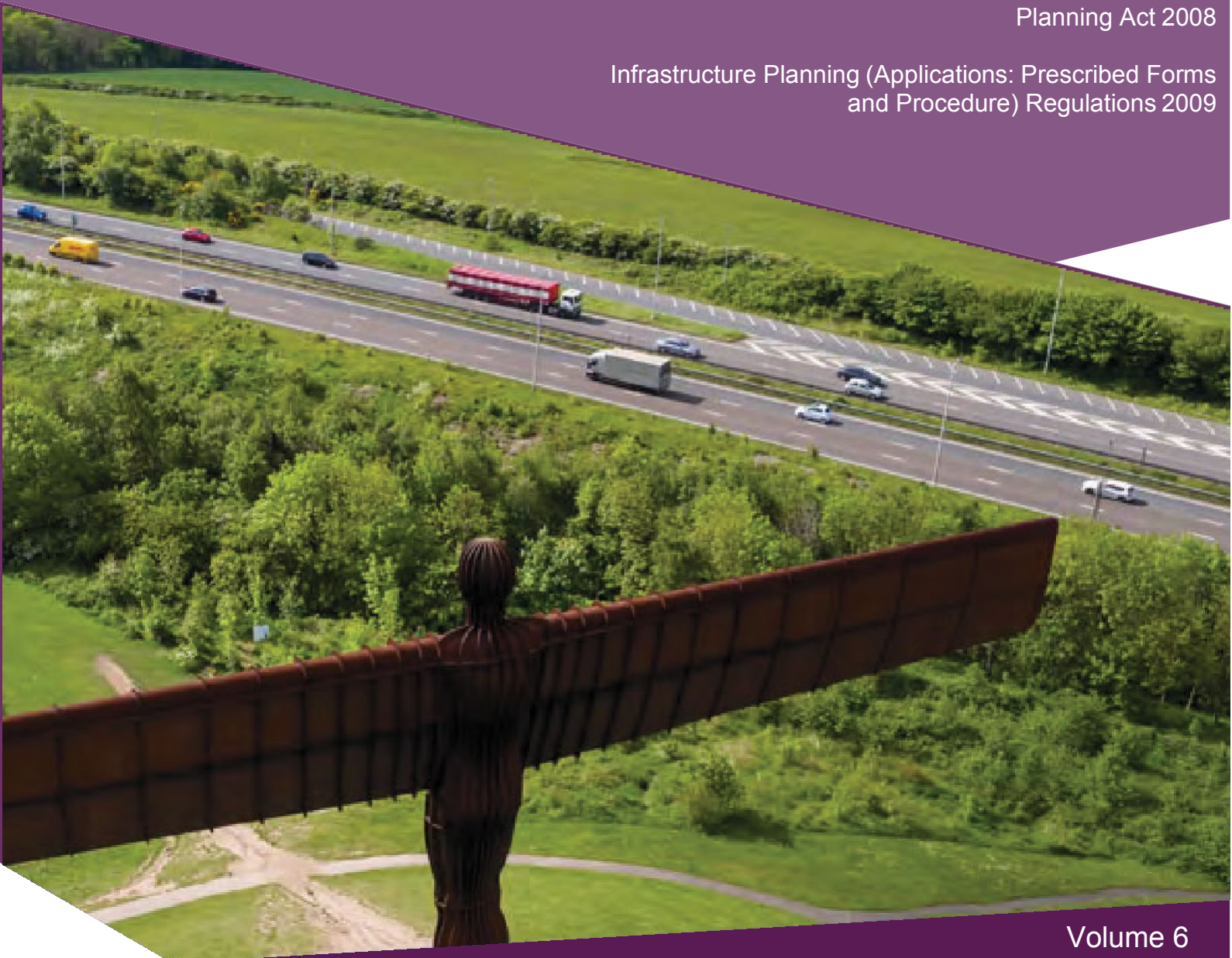
## Scheme Number: TR010031

### 6.3 Environmental Statement – Appendix 9.2c Ground Investigation Factual Report

APFP Regulation 5(2)(a)

Planning Act 2008

Infrastructure Planning (Applications: Prescribed Forms  
and Procedure) Regulations 2009



Infrastructure Planning

Planning Act 2008

**The Infrastructure Planning  
(Applications: Prescribed Forms and  
Procedures) Regulations 2009**

**A1 Birtley to Coal House  
Development Consent Order 20[xx]**

---

**Environmental Statement -  
Appendix**

---


<b>Regulation Reference:</b>	APFP Regulation 5(2)(a)
<b>Planning Inspectorate Scheme Reference</b>	TR010031
<b>Application Document Reference</b>	TR010031/APP/6.3
<b>Author:</b>	A1 Birtley to Coal House Project Team, Highways England

<b>Version</b>	<b>Date</b>	<b>Status of Version</b>
Rev 0	14 August 2019	Application Issue


**APPENDIX B  
CORE & TRIAL PIT PHOTOGRAPHS**




PHOTOGRAPH 1 – BH17\_07 – 47.70m to 54.10m bgl.



PHOTOGRAPH 2 – BH17\_07 – 54.70m to 55.60m bgl.

<b>Client</b>	SLJV	 CENTRAL ALLIANCE GEO
<b>Project</b>	A1B2CH	
<b>Title</b>	BH17_07 Core photographs	



□□□□□R□□□□□□□□□□□□□□□□□□□□□□□□□□□□



□□□□□R□□□□□□□□□□□□□□□□□□□□□□□□□□□□


<b>Client</b>	□□□□ □□□□□□□□□□D□	 CENTRAL ALLIANCE GEO
<b>Project</b>	□□□□□□□□□□□□□□□□	
<b>Title</b>	□□□□□□□□□□□□□□□□□□□□□□□□	



□□□□□ R □□□□□ □□□□□□□□□□ □□□□□ □□□□□ □□□□□ □□□□□ □□□□□ □□□□□ □□□□□



□□□□□ R □□□□□ □□□□□□□□□□ □□□□□ □□□□□ □□□□□ □□□□□ □□□□□ □□□□□

<b>Client</b>	□□□□ □□□□□□□□□□□□ D□	 <b>CENTRAL ALLIANCE</b> <b>GEO</b>
<b>Project</b>	□□□□□ □□□□□□□□	
<b>Title</b>	□□□□□□□□□□□□□□□□□□□□□□□□□□	



PHOTOGRAPH 1 – BH17\_11 – 55.00m to 60.00m bgl.




PHOTOGRAPH 2 – BH17\_11 – 60.00m to 63.00m bgl



PHOTOGRAPH 3 – BH17\_11– 63.00m to 66.00m bgl



PHOTOGRAPH 4 – BH17\_11– 66.00m to 67.50m bgl

<b>Client</b>	SLJV	 CENTRAL ALLIANCE GEO
<b>Project</b>	A1B2CH	
<b>Title</b>	BH17_11 Core photographs	





□□□□□R□□□□ □□□□□□□□ □□□□□□ □□□□□□ □□□□



□□□□□R□□□□ □□□□ □□□□ □□□□ □□□□ □□□□ □□□□

<b>Client</b>	□□□□
<b>Project</b>	□□□□□□
<b>Title</b>	□□□□□□□□□□□□□□





□□□□□R□□□□□ □□□□□□□□ □□□□□ □□□□□□□□ □□□□




□□□□□R□□□□□ □□□□□□□□ □□□□□ □□□□□□□□ □□□□

<b>Client</b>	□□□□
<b>Project</b>	□□□□□□
<b>Title</b>	□□□□□□□□□□□□□□





□□□□□R□□□ □□□□□□6 □□□□□ □□□□□□□□


Client	□□□□	 <p>CENTRAL ALLIANCE GEO</p>
Project	□□□□□□	
Title	□□r□□□□□□r□□□□	



PHOTOGRAPH 1 – BH17-16A – 42.00m to 45.00m bgl.



PHOTOGRAPH 2 – BH 17-16A – 45.00m to 51.50m bgl


<b>Client</b>	SLJV	 CENTRAL ALLIANCE GEO
<b>Project</b>	A1B2CH	
<b>Title</b>	Core Photographs	



PHOTOGRAPH 1 – BH17-18A – 34.50m to 36.90m bgl.



PHOTOGRAPH 2 – BH17-18A – 36.90m to 41.40m bgl

<b>Client</b>	SLJV	 CENTRAL ALLIANCE GEO
<b>Project</b>	3043 – A1B2CH	
<b>Title</b>	Core Photographs	



PHOTOGRAPH 3 – BH17-18A – 41.40m to 44.40m bgl.



PHOTOGRAPH 4 – BH17-18A – 44.40m to 48.90m bgl

<b>Client</b>	SLJV	 CENTRAL ALLIANCE GEO
<b>Project</b>	A1B2CH	
<b>Title</b>	Core Photographs	




PHOTOGRAPH 1 – BH17\_19 – 30.50m to 33.50m bgl




PHOTOGRAPH 2 – BH17\_19 – 33.50m to 38.00m bgl



PHOTOGRAPH 3 – BH17\_19 – 38.00m to 40.20m bgl



PHOTOGRAPH 4 – BH17\_19 – 40.20m to 42.70m bgl

<b>Client</b>	SLJV	 CENTRAL ALLIANCE GEO
<b>Project</b>	A1B2CH	
<b>Title</b>	BH17_19 Core photographs	






PHOTOGRAPH 1 – BH17\_20 – 31.00m to 35.50m bgl




PHOTOGRAPH 2 – BH17\_20 – 35.50m to 40.00m bgl



PHOTOGRAPH 3 – BH17\_20 – 40.00m to 43.00m bgl



PHOTOGRAPH 4 – BH17\_20 – 43.00m to 44.50m bgl

<b>Client</b>	SLJV	 CENTRAL ALLIANCE GEO
<b>Project</b>	A1B2CH	
<b>Title</b>	BH17_20 Core photographs	



00000R00002-0000000-000000 000000 0000



00000R00002-0000000-000000 000000 0000

Client	00 00 00000000000D 0
Project	00000-000000 00
Title	00r000000r000000





□□□□□R□□□□□□□□□□□□□□□□□□□□□□□□□□□□



□□□□□R□□□□□□□□□□□□□□□□□□□□□□

Client	□□□□ □□□□□□□□□□D□
Project	□□□□□□□□□□□□
Title	□□□□□□□□□□□□□□□□





PHOTOGRAPH 1 – BH17\_22 – 20.20m to 24.20m bgl



PHOTOGRAPH 2 – BH17\_22 – 24.20m to 29.20m bgl




PHOTOGRAPH 3 – BH17\_22 – 29.20m to 32.20m bgl



PHOTOGRAPH 4 – BH17\_22 – 32.20m to 34.70m bgl



PHOTOGRAPH 5 – BH17\_22 – 34.70m to 36.20m bgl


<b>Client</b>	SLJV	 CENTRAL ALLIANCE GEO
<b>Project</b>	A1B2CH	
<b>Title</b>	BH17_22 Core photographs	



PHOTOGRAPH 1 – BH17-25 – 20.00m to 23.50m bgl.



PHOTOGRAPH 2 – BH17-25 – 23.50m to 26.00m bgl

<b>Client</b>	SLJV	 CENTRAL ALLIANCE GEO
<b>Project</b>	A1B2CH	
<b>Title</b>	Core Photographs.	






PHOTOGRAPH 1 – BH17-25 – 26.00m to 29.00m bgl.



PHOTOGRAPH 2 – BH17-25 – 29.00m to 30.50m bgl


<b>Client</b>	SLJV	 CENTRAL ALLIANCE GEO
<b>Project</b>	A1B2CH	
<b>Title</b>	Core Photographs.	



PHOTOGRAPH 1 – BH17-27A – 13.50m to 17.80m bgl.




PHOTOGRAPH 2 – BH17-27A – 17.80m to 20.20m bgl

<b>Client</b>	SLJV	 CENTRAL ALLIANCE GEO
<b>Project</b>	A1B2CH	
<b>Title</b>	Core Photographs.	



PHOTOGRAPH 3 – BH17-27A – 20.20m to 21.70m bgl.


<b>Client</b>	SLJV	 CENTRAL ALLIANCE GEO
<b>Project</b>	A1B2CH	
<b>Title</b>	Core Photographs.	



□□□□□R□□□□□-□□□□□□□□□□□□□□□□□□□□



□□□□□R□□□□□-□□□□□□□□□□□□□□□□□□□□


<b>Client</b>	□□□□ □□□□□□□□□□□□D□	 CENTRAL ALLIANCE GEO
<b>Project</b>	□□□□□-□□□□□□□□□□	
<b>Title</b>	□□□□□□□□□□□□□□□□□□□□	



□□□□□R□□□□□□-□□□□□□□□-6□□□ □□□□□□□□□□□□



□□□□□R□□□□□□-□□□□□□□□-□□□□ □□□□□□□□□□□□

Client	□□□□ □□□□□□□□□□D□	 CENTRAL ALLIANCE GEO
Project	□□□□□-□□□□□□□□	
Title	□□□□□□□□□□□□□□□□	






PHOTOGRAPH 1 – BH17\_035 – 10.50m to 14.50m bgl.



PHOTOGRAPH 2 – BH17\_035 – 14.50m to 15.50m bgl.

<b>Client</b>	SLJV	 CENTRAL ALLIANCE GEO
<b>Project</b>	A1B2CH	
<b>Title</b>	BH17_035 Core photographs	



PHOTOGRAPH 1 – BH17\_036 – 3.50m to 6.00m bgl.




PHOTOGRAPH 2 – BH17\_036 – 7.00m to 11.00m bgl





PHOTOGRAPH 3 – BH17\_036 – 11.00m to 15.00m bgl

<b>Client</b>	SLJV	 CENTRAL ALLIANCE GEO
<b>Project</b>	A1B2CH	
<b>Title</b>	BH17_036 Core photographs	



□□□□□ R□□□□□□□□□□□□□□□□□□□□□□□□□□□□□□□□□□



□□□□□ R□□□□□□□□□□□□□□□□□□□□□□□□□□□□□□□□□□

Client	□□□□□
Project	□□□□□□□□
Title	□□□□□□□□□□□□□□□□□□□□





□□□□□ R□□□□□-□□□□□□□□□□ 6□□□□ □□□□□



□□□□□ R□□□□□-□□□□□□□□□□ 6□□□□ □□□□□


<b>Client</b>	□□□□□	 <b>CENTRAL ALLIANCE</b> <b>GEO</b>
<b>Project</b>	□□□□□□□	
<b>Title</b>	□□□□□□□□□□□□□□	



PHOTOGRAPH 1 – BH17\_039A – 3.50m to 7.80m bgl.



PHOTOGRAPH 2 – BH17\_039A – 7.80m to 10.60m bgl

<b>Client</b>	SLJV	 CENTRAL ALLIANCE GEO
<b>Project</b>	A1B2CH	
<b>Title</b>	BH17_039A Core photographs	



□□□□□R□□□□□□□□□□□□□□□□□□□□□□□□□□




□□□□□R□□□□□□□□□□□□□□□□□□□□□□□□□□

<b>Client</b>	□□□□ □□□□□□□□□□D□
<b>Project</b>	□□□□□□□□□□□□□□□□
<b>Title</b>	□□□□□□□□□□□□□□□□






00000R0000E-000000E-000000 000000 0000



00000R0000E-000000E-000000 000006 0000

Client	0000 0000000000D0	 CENTRAL ALLIANCE GEO
Project	0000E-00000000	
Title	00r000000r000000	



XX

<b>Client</b>	XX
<b>Project</b>	XX
<b>Title</b>	XX






PHOTOGRAPH 1 – BH17\_048A – 3.70m to 10.10m bgl.



PHOTOGRAPH 2 – BH17\_048A – 10.10m to 13.50m bgl

<b>Client</b>	SLJV	 CENTRAL ALLIANCE GEO
<b>Project</b>	A1B2CH	
<b>Title</b>	BH17_048A Core photographs	







PHOTOGRAPH 1 – BH17\_049 – 5.00m to 9.00m bgl.



PHOTOGRAPH 2 – BH17\_049 – 9.00m to 13.50m bgl



PHOTOGRAPH 3- BH17\_049 – 13.50m to 15.00m bgl

<b>Client</b>	SLJV	 CENTRAL ALLIANCE GEO
<b>Project</b>	A1B2CH	
<b>Title</b>	BH17_049 Core photographs	







PHOTOGRAPH 1 – BH17\_054 – 9.20m to 11.70m bgl




PHOTOGRAPH 2 – BH17\_054– 11.70m to 14.20m bgl



PHOTOGRAPH 3 – BH17\_054– 14.20m to 17.20m bgl




PHOTOGRAPH 4 – BH17\_054– 17.20m to 20.20m bgl

<b>Client</b>	SLJV	 CENTRAL ALLIANCE GEO
<b>Project</b>	A1B2CH	
<b>Title</b>	BH17_054 Core photographs	



PHOTOGRAPH 1 – BH17\_055 – 4.00m to 6.50m bgl




PHOTOGRAPH 2 – BH17\_055– 6.50m to 9.50m bgl



PHOTOGRAPH 3 – BH17\_055– 9.50m to 12.50m bgl



PHOTOGRAPH 4 – BH17\_055– 12.50m to 14.00m bgl

<b>Client</b>	SLJV	 CENTRAL ALLIANCE GEO
<b>Project</b>	A1B2CH	
<b>Title</b>	BH17_055 Core photographs	






PHOTOGRAPH 1 – BH17\_068 – 7.00m to 10.50m bgl.




PHOTOGRAPH 2 – BH17\_068 – 10.50m to 12.00m bgl

<b>Client</b>	SLJV	 CENTRAL ALLIANCE GEO
<b>Project</b>	A1B2CH	
<b>Title</b>	BH17_068 Core photographs	



□□□□□R□□□□□-□□□□□6□□-□6□□ □□□□□□□□



□□□□□R□□□□□-□□□□□6□□-□6□□ □□□□□□□□

Client	□□□□ □□□□□□□□□□D□	 CENTRAL ALLIANCE GEO
Project	□□□□□-□□□□□□□□	
Title	□□□□□□□□□□□□□□	




R		 CENTRAL ALLIANCE GEO
<b>Client</b>	D	
<b>Project</b>		
<b>Title</b>		



PHOTOGRAPH 1 – BH17\_072 – 7.30m to 13.30m bgl.



PHOTOGRAPH 2 – BH17\_072 – 13.30m to 16.30m bgl

<b>Client</b>	SLJV	 CENTRAL ALLIANCE GEO
<b>Project</b>	A1B2CH	
<b>Title</b>	BH17_072 Core photographs	





□□□□□R□□□□□□□□□□□□□□□□□□□□



□

□□□□□R□□□□□□□□□□□□□□□□□□□□

<b>Client</b>	□□□□□
<b>Project</b>	□□□□□□□
<b>Title</b>	□□□□□□□□□□□□□□□□□□□□□□□□□□







□□□□□R□□□□□□□□□□□□□□□□□□□□□□



□□□□□R□□□□□□□□□□□□□□□□□□□□□□

<b>Client</b>	□□□□□
<b>Project</b>	□□□□□□□
<b>Title</b>	□□□□□□□□□□□□□□□□□□□□□□□□□□□□









□□□□□R□□□□□□□□□□□□□□□□□□□□



□□□□□R□□□□□□□□□□□□□□□□□□□□

<b>Client</b>	□□□□□
<b>Project</b>	□□□□□□□
<b>Title</b>	□□□□□□□□□□□□□□□□□□□□□□□□□□





00000R000000000000000000000000000000



00000R000000000000000000000000000000

Client	00000
Project	0000000
Title	000000000000000000000000000000000000





□□□□□R□□□□□□□□□□□□□□□□



□□□□□R□□□□□□□□□□□□□□□□

<b>Client</b>	□□□□□
<b>Project</b>	□□□□□□□
<b>Title</b>	□□□□□□□□□□□□□□□□□□□□



If you need help accessing this or any other Highways England information, please call **0300 470 4580** and we will help you.

---

© Crown copyright 2019.

You may re-use this information (not including logos) free of charge in any format or medium, under the terms of the Open Government Licence. To view this licence:

visit [www.nationalarchives.gov.uk/doc/open-government-licence/](http://www.nationalarchives.gov.uk/doc/open-government-licence/)

write to the **Information Policy Team, The National Archives,**

**Kew, London TW9 4DU**, or email

[psi@nationalarchives.gsi.gov.uk](mailto:psi@nationalarchives.gsi.gov.uk).

This document is also available on our website at [www.gov.uk/highways](http://www.gov.uk/highways)

If you have any enquiries about this document [A1BirtleytoCoalhouse@highwaysengland.co.uk](mailto:A1BirtleytoCoalhouse@highwaysengland.co.uk) or call **0300 470 4580\***.

\*Calls to 03 numbers cost no more than a national rate call to an 01 or 02 number and must count towards any inclusive minutes in the same way as 01 and 02 calls.

These rules apply to calls from any type of line including mobile, BT, other fixed line or payphone. Calls may be recorded or monitored.

Registered office Bridge House, 1 Walnut Tree Close, Guildford GU1 4LZ  
Highways England Company Limited registered in England and Wales number 09346363